



River Ride and Lunch at Club Pheasant  
Thursday September 2<sup>nd</sup>  
Leave from Orchard Creek at 10:30

We are headed for a ride along the Sacramento River and lunch at a Sacramento institution, the Club Pheasant.

Club Pheasant has been in the same location and owned by the same family since 1935. Originally named the Hideaway Cafe, the Club Pheasant has been operating for more than 75 years. Most of the dining rooms, the bar and the kitchen are part of the original building. The newest and largest room was built in 1977. It is named the Luisa Room and has a portrait of the restaurant's founder, Luisa Palamidessi, prominently displayed. In 1997, the "Patio" was built. Customers are surrounded by a beautiful waterfall, wrought iron patio furniture, and blooming seasonal flowers. The Club Pheasant's current business office, upstairs from the restaurant, was the Palamidessi's home. While Luisa cooked and ran the bar her four daughters helped serve customers. The friendly family atmosphere and Luisa's cooking brought people from miles around.

Many of the original recipes are still served. The homemade ravioli are adored by customers, and over 10,000 are made weekly. Every day you will find at least one family member waiting to greet you with a smile.

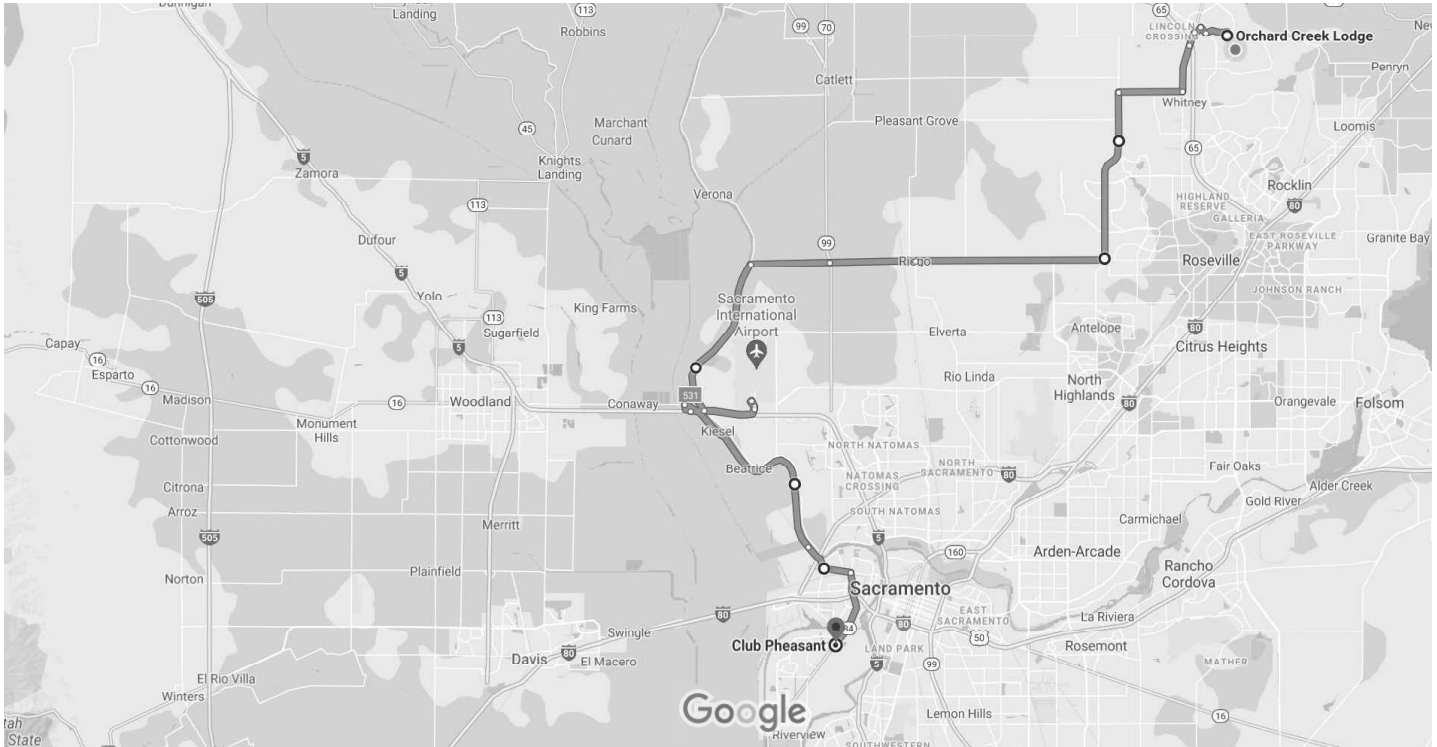
We have 7 choices for lunch. You need to let Mike Stafinbil know in advance what your choices are. Served with drinks and choice of steak fries, ravioli or salad with house dressing (tomato based vinaigrette). Prices include tax and tip.

Here are your choices:

- Garlic Steak Sandwich \$30
- ½ Garlic Steak Sandwich \$22
- Chicken Sandwich \$30
- ½ Chicken Sandwich \$22
- Combination Spaghetti & Ravioli \$20
- Spring Mix Salad \$25
- Shrimp Louie Salad \$25

To sign up, please send an email to Mike Stafinbil (find his email address in the roster) and send him a check and your menu choices. There is a limit of 20 cars for this trip, so we will have a waiting list if more people sign up.





Map data ©2021 Google 2 mi

### Orchard Creek Lodge



965 Orchard Creek Ln, Lincoln, CA 95648

#### Take Orchard Creek Ln to Del Webb Blvd


- 1 min (0.2 mi)
- ↑ 1. Head northwest toward Orchard Creek Ln
- 0.0 mi
- ↘ 2. Turn right toward Orchard Creek Ln
- 322 ft
- ↘ 3. Turn right onto Orchard Creek Ln
- 472 ft

#### Take Fiddymt Rd, Baseline Rd, W Riego Rd and Garden Hwy to N Bayou Rd in Sacramento County


- 46 min (30.8 mi)
- ↙ 4. Turn left onto Del Webb Blvd
- 0.8 mi
- ↘ 5. Turn right onto E Joiner Pkwy
- 0.3 mi
- ↙ 6. Use the left 2 lanes to turn left onto Sterling Pkwy
- 📍 Pass by Jamba Lincoln Raley's Center (on the right)
- 0.3 mi

-  7. Use the left 2 lanes to turn left onto Lincoln Blvd/Old Hwy 65  
 Continue to follow Old Hwy 65  



---

 0.5 mi
-  8. Continue straight onto Industrial Ave  



---

 1.7 mi
-  9. Turn right onto Athens Ave  



---

 2.3 mi
-  10. Turn left onto Fiddymment Rd  



---

 6.2 mi
-  11. Turn right onto Baseline Rd  



---

 6.8 mi
-  12. Continue onto W Riego Rd  


---

 3.1 mi
-  13. Keep left to stay on W Riego Rd  


---


 2.8 mi
-  14. Turn left onto Garden Hwy  


---


 6.0 mi

**Follow N Bayou Rd to Airport Blvd**

4 min (2.6 mi)

-  15. Turn left onto N Bayou Rd  


---


 2.3 mi
-  16. Slight right  


---


 0.3 mi

**Take I-5 N, Old River Rd and Jefferson Blvd to Lake Washington Blvd in West Sacramento**


23 min (15.8 mi)

-  17. Merge onto Airport Blvd  




---

 0.1 mi
-  18. Use the right lane to merge onto I-5 N via the ramp to Redding  



---

 2.4 mi
-  19. Take exit 531 toward Rd 22  


---

 0.4 mi
-  20. Turn right onto Old River Rd \_\_\_\_\_ 8.1 mi
- | 21. Old River Rd turns into N Harbor Blvd. \_\_\_\_\_.6 mi  
 / N Harbor bears to the right at the Y  
 heading away from the river. \_\_\_\_\_ .3mi
-  22. Turn left onto Reed Ave  


---

 0.2 mi
-  23. Continue onto Sacramento Ave  


---

 0.8 mi

➤ 24. Turn right onto Jefferson Blvd

2.8 mi

**Continue on Lake Washington Blvd to your destination**

42 s (0.1 mi)

⬅ 25. Use the 2nd from the left lane to turn left onto  
Lake Washington Blvd

269 ft

➤ 26. Turn right

69 ft

➤ 27. Turn right

**i** Destination will be on the left

177 ft

## Club Pheasant

2525 Jefferson Blvd, West Sacramento, CA 95691

These directions are for planning purposes only. You may find that construction projects, traffic, weather, or other events may cause conditions to differ from the map results, and you should plan your route accordingly. You must obey all signs or notices regarding your route.